

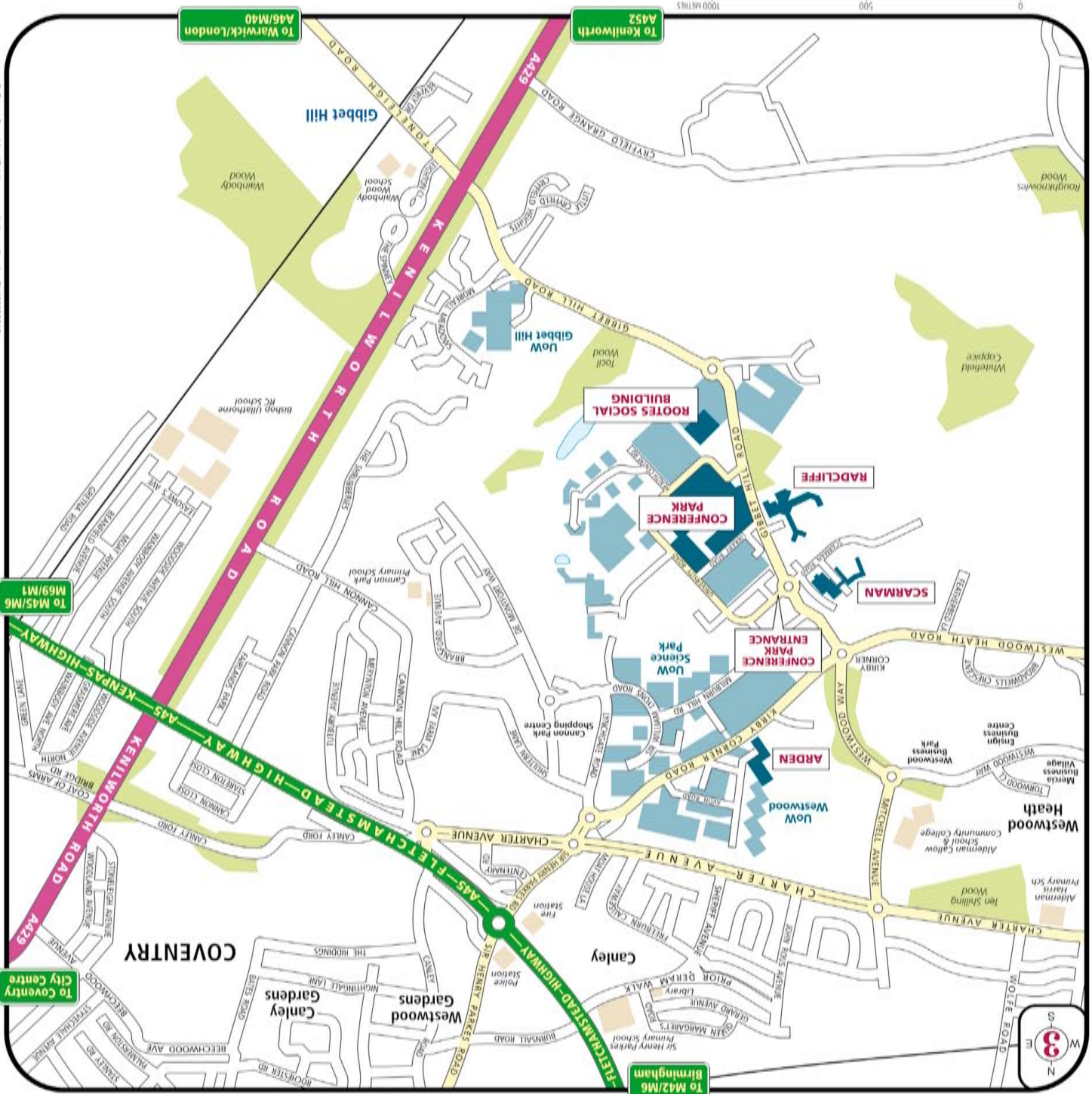
warwick conferences

BUILDING KEY (Map numbers correspond to main University map)

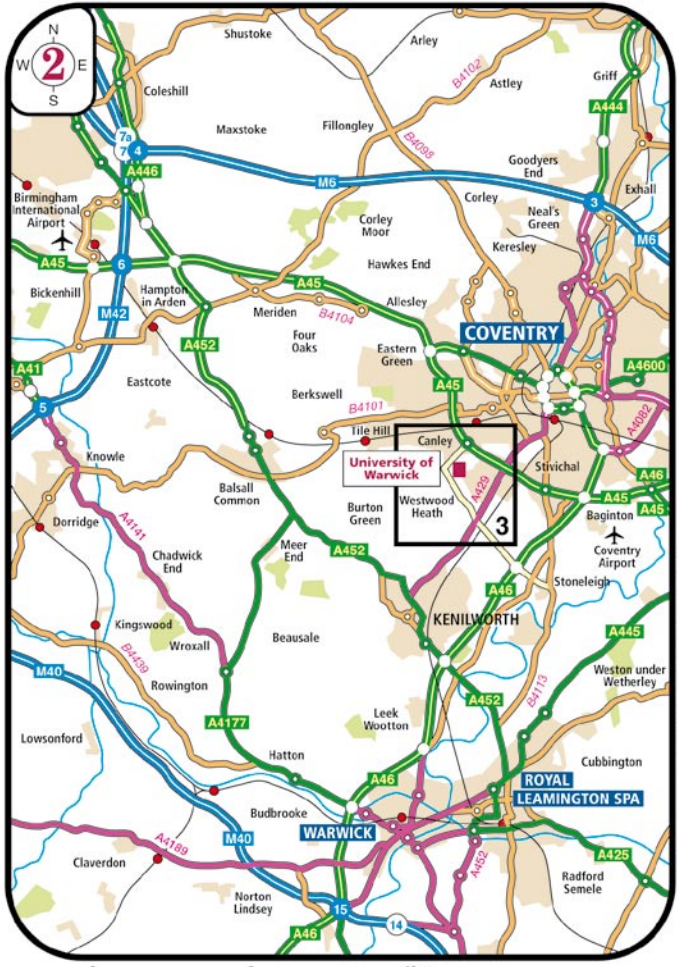
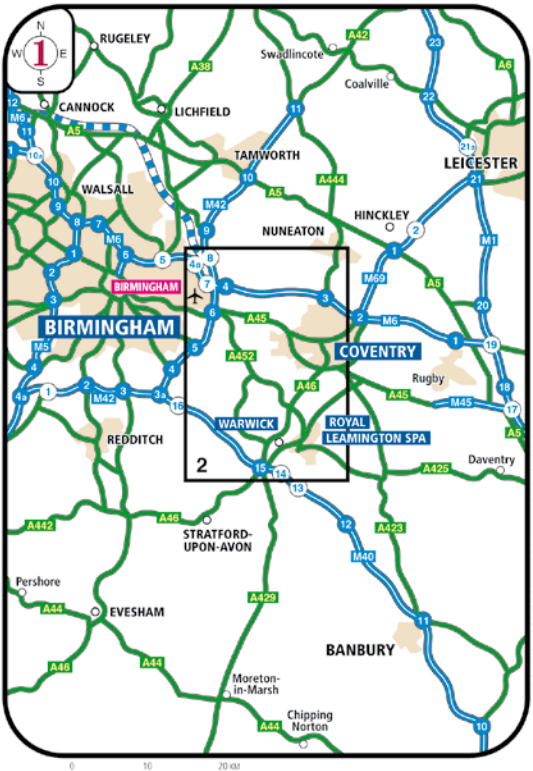
Arden	2	..F2	BanksD5
Arthur Vick	3	..F6	• Bookshop (Arts Centre)D5
Benefactors	5	..C5	• Costcutter supermarketD5
Chaplaincy	9	..D5	• Costcutter metro15...G2
Chemistry	10	..D4	• Fopp MusicD5
Computer Science	12	..E4	• HairdresserD5
Coventry House	13	..D5	• Insurance AgencyD5
Dining & Social Building (Westwood)	15	..G2	• OxfamD5
Engineering	17	..E4	• PharmacyD5
Gatehouse	21	..D3	• Post Office/CopyshopD5
Health Centre	22	..D6	• Travel AgencyD5
Humanities Building	24	..E4	Social Studies53...D4
International Manufacturing Centre	26	..E4	Sports Centre54...E5
Jack Martin	29	..E6	Sports Pavilion55...A5
Language Centre	24	..E4	Students' Union56...D6
Library	32	..D4	Taxi Rank57...C5
Mathematics & Statistics	35	..F4	University House60...E2
Medical Teaching Centre	37	..D8	Warwick Arts Centre61...D5
Nursery	42	..H2	• Butterworth Hall/Meeting Room	
Physical Sciences	43	..D4	• Cafe Bar	
Physics	44	..D4	• Cinema	
Radcliffe	46	..C4	• Conference Room	
Ramphal Building	47	..D4	• Eat Restaurant	
Rootes Residences	48	..C6	• Ensemble Room	
Rootes	49	..C6	• Mead Gallery	
• Chancellors Suite			• Music Centre	
• Panorama Suite			• National Grid Room	
• Reception/Registration			• Theatre	
• Rootes Restaurant			Warwick Business School (WBS)	
• Sutherland Lounge			• Main Reception62...D4
• The Bar/Bar food			• WBS Social Studies63...D5
• Viva			• WBS Teaching Centre64...G2
Scarman	50	..C3	Westwood66...G1/G2
Shops	52	..D5		

SYMBOLS

University Buildings	Wheelchair Accessible Entrances	Footpaths/Cycleways
Student Residences	Controlled Access	One way Road
Car Parks	Footpaths	Bus Stop
Building Entrances		No Entry
		Lakes



- How to find us**
- From the North/East
 - From M69/M6 interchange (M6 Jct 2) take A46 towards Warwick and Coventry S & E.
 - After approx 3.5 miles you will reach Tollbar End roundabout (junction with A45). At the roundabout, follow signs for A45 Birmingham.
 - After approx 3 miles you will cross the A429 (Kenilworth Road). Half a mile after this junction take the left-hand turn signposted 'University of Warwick' (Fire Station on left, Police Station on right).
 - Follow signs for University of Warwick (and Warwick Arts Centre) across two roundabouts. You are now approaching The University of Warwick from Kirby Corner Road.
 - Follow Maps 3 and 4 for your meeting location.
 - From the South East
 - From M45 Jct 1 take A45 towards Coventry.
 - After approx 7 miles you will reach Tollbar End roundabout (junction with A46) follow signs for A45 Birmingham.
 - Now follow the directions given in the third bulletpoint above.
 - Follow Maps 3 and 4 for your meeting location.
 - From the South
 - From M40 Jct 15 take A46 towards Coventry.
 - After approximately 8 miles leave A46 at junction signposted 'University of Warwick' and turn left.
 - Take the second exit at the mini roundabout and continue for a further mile on the Stoneleigh Road, crossing the A429 Kenilworth Road.
 - You are now approaching The University of Warwick from Gibbet Hill Road.
 - Follow Maps 3 and 4 for your meeting location.
 - From the West
 - From M42 Jct 6 take A45 towards Coventry.
 - After approximately 9 miles you will pass a large Sainsbury's store on your left. At the next roundabout (Fire Station on right, Police Station on left), take the right-hand exit, signposted 'University of Warwick'.
 - Follow signs for University of Warwick (and Warwick Arts Centre) across two roundabouts. You are now approaching The University of Warwick from Kirby Corner Road.
 - Follow Maps 3 and 4 for your meeting location.

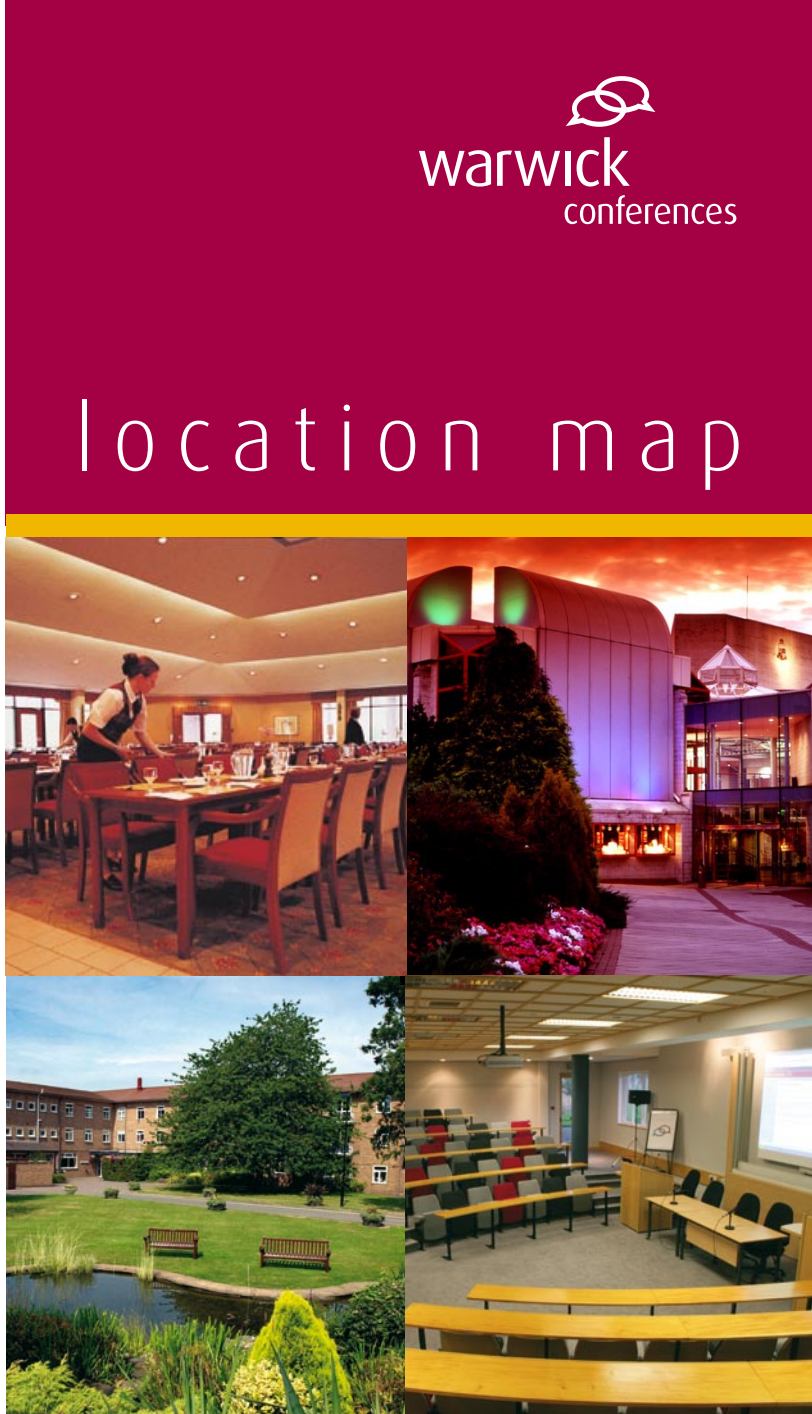


Travelling to The University of Warwick

By Rail
 The nearest station is Coventry however the Chiltern line runs from Warwick Parkway and Leamington Spa stations from which you will have to get a taxi to campus, approximate journey times 15 minutes from Warwick Parkway and 25 minutes from Leamington Spa.
 Approximately 12 minutes by taxi from Coventry Railway Station. Alternatively, take the Travel West Midlands number 12 from the Warwick Road Bus Stop.
 When you pass through the ticket barrier at Coventry Station please take your first left following a footpath to the bus stop on the bridge of Warwick Road. Buses leave this bus stop frequently for the University and the journey time is approximately 20 minutes.
 The number 12 bus travels through central campus. If your destination is the Rootes Building, once on central campus get off at the third stop and the Rootes Building is directly in front of you.

By Air
 Approx 30 mins by road from Birmingham International Airport, 1 hour from Nottingham East Midlands Airport, 2 hours from Luton Airport and 15 mins from Coventry Airport.

For further information please see: <http://www.travelwm.co.uk/>



warwick conferences

location map

For directional assistance please call:
 Arden Reception 024 7652 3904
 Radcliffe Reception 024 7647 4711
 Scarman Reception 024 7622 1111
 Conference Park Reception 024 7652 2280

Warwick Conferences, Sales & Marketing,
 University of Warwick, Coventry CV4 7AL UK
 tel: 024 7652 3222 fax: 024 7657 2661
www.warwickconferences.com

THE UNIVERSITY OF
WARWICK